



New Access Road Community Notice

BACKGROUND

- The Muskoday First Nation Community Access Road project was initiated to provide a second means of year-round access to the core area of the Muskoday First Nation. The core area of the community currently has one main roadway access to Highway 3. The need for a second year-round access has been identified by Muskoday First Nation leadership for many years and has been noted in previous community development plans. A lack of a second access poses a health and safety risk should the main access ever become impassable, as it would restrict the ability for emergency services to access homes and community buildings.
- Coxby Road (provincial grid no. 789) has been identified as the most logical access point for the new community access road.
- BCL Engineering Ltd. completed a Feasibility Study in November 2022 which analyzed several routing options for the proposed access road including estimated construction and life-cycle costs. Consultation with Muskoday regarding any social, economic, or health and safety concerns with the new community access road routing options was included in the feasibility study process.
- The proposed access road route extends from the core area of the community, east of the health center along the north side of the school grounds and turns southeast to Coxby Road. See attached drawing for reference.

DESIGN FEATURES

- Total length of 1.3km and road top width of 10 meters.
- Dust control agent to be applied following completion.
- Water and sewer extension to provide additional available land for development.
- Sound attenuation berm along the north side of road to act as a vehicle noise barrier for the existing subdivision.
- Street lighting at regular intervals along full roadway length.
- 30km/h school zone and illuminated pedestrian crossing signage.

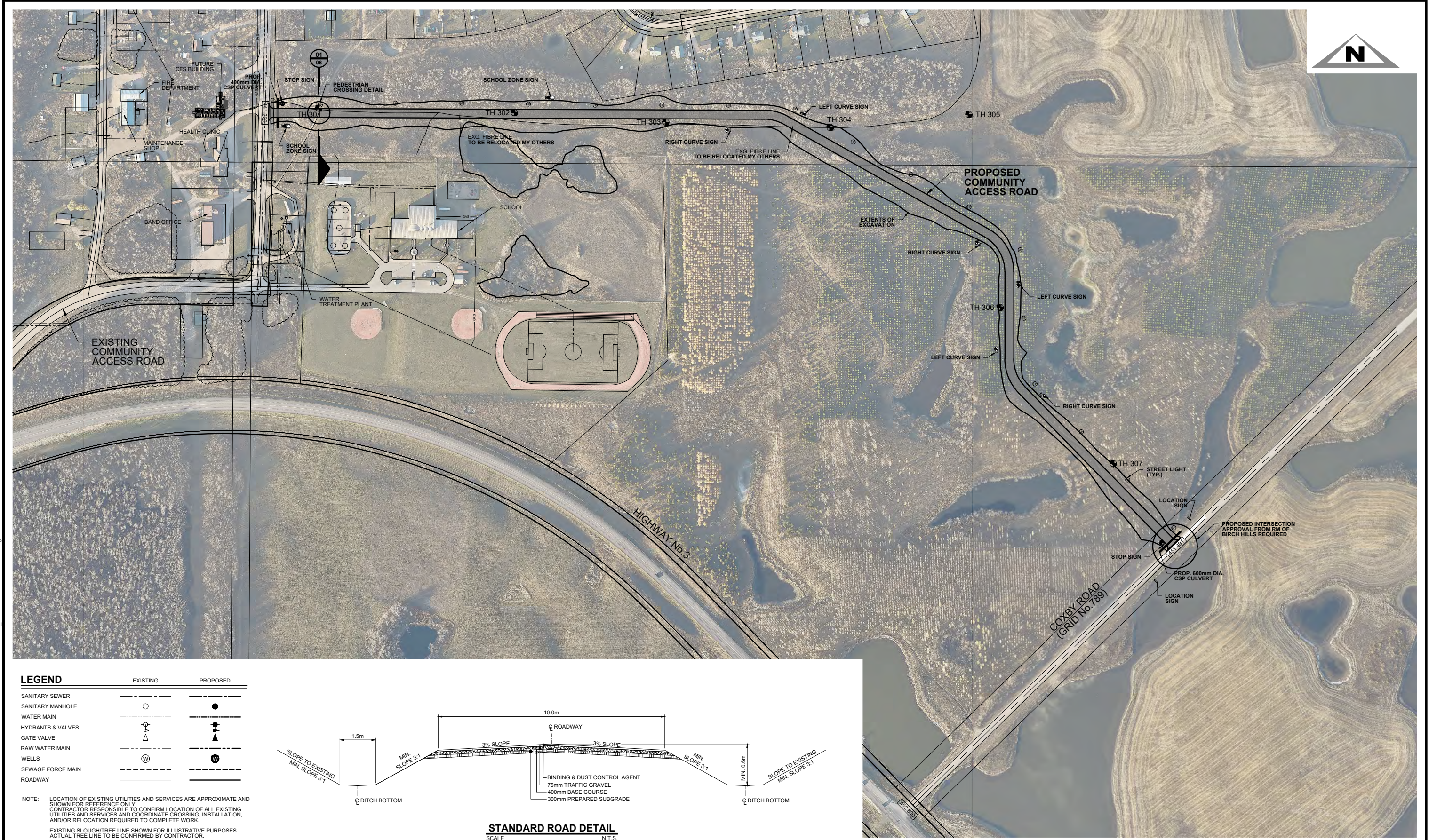
SCHEDULE

- Construction is just getting underway with the Contractor, Thomcat Management Ltd.
- Construction is anticipated to be completed by October 2025.

We wish to thank the residents of the Muskoday First Nation in advance for their understanding and patience during the construction of this important community project that we hope will enhance the accessibility of our community for residents and emergency services.

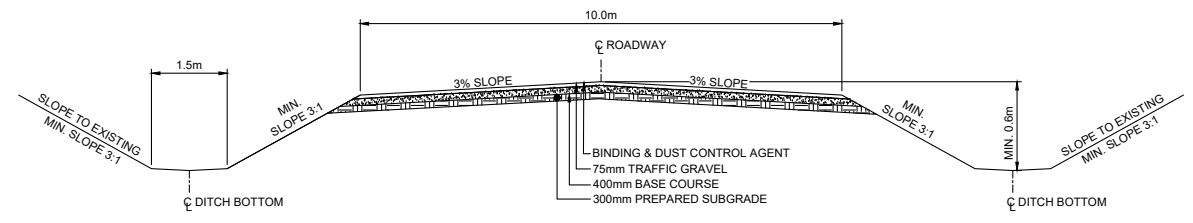
Sincerely,

Muskoday First Nation Chief and Council

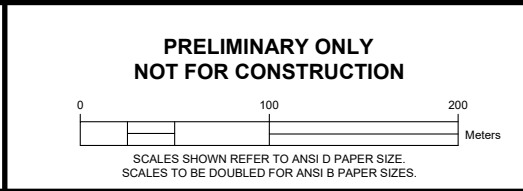


LEGEND	EXISTING	PROPOSED
SANITARY SEWER	---	---
SANITARY MANHOLE	○	●
WATER MAIN	---	---
HYDRANTS & VALVES	▽	▲
GATE VALVE	△	▲
RAW WATER MAIN	---	---
WELLS	⊙	⊙
SEWAGE FORCE MAIN	---	---
ROADWAY	---	---


NOTE: LOCATION OF EXISTING UTILITIES AND SERVICES ARE APPROXIMATE AND SHOWN FOR REFERENCE ONLY. CONTRACTOR RESPONSIBLE TO CONFIRM LOCATION OF ALL EXISTING UTILITIES AND SERVICES AND COORDINATE CROSSING, INSTALLATION, AND/OR RELOCATION REQUIRED TO COMPLETE WORK.
EXISTING SLOUGH/TREE LINE SHOWN FOR ILLUSTRATIVE PURPOSES. ACTUAL TREE LINE TO BE CONFIRMED BY CONTRACTOR.



ASSOCIATION OF PROFESSIONAL ENGINEERS & GEOSCIENTISTS OF SASKATCHEWAN
CERTIFICATE OF AUTHORIZATION
BCL ENGINEERING LTD.
NUMBER C0312
PERMISSION TO CONSULT HELD BY:
DISCIPLINE SASK. REG. No. SIGNATURE
MUNICIPAL



No.	REVISION	DATE	BY	STAMP
B	ISSUED FOR 90% DESIGN REVIEW	2023/08/02	K.M.B.	
A	ISSUED FOR 50% DESIGN REVIEW	2023/04/21	K.M.B.	



JOB No.	302.14	MUSKODAY FIRST NATION		
DATE:	2023/08/02	COMMUNITY ACCESS ROAD SITE PLAN		
DRAWN:	D.J.F.			
CHECKED:	R.M.A.			
DESIGNED:	K.M.B.	SCALE:	REV. No.	PROJECT No.
		1:2000	B	CT974
				SHEET: 03 OF 06

T:\pdm\302 MUSKODAY FIRST NATION\14 COMMUNITY ACCESS ROAD\CIVIL 3D DESIGN\302_14 - OVERALL DESIGN FILE.dwg 2023/08/03 9:36:29 AM